

Navigation Protection Program (NPP)  
820-800 Burrard Street  
Vancouver BC  
V6Z 2J8

Our file: **2019-501463**  
Registry number: **6579**

## APPROVAL

**APPLICANT:** BC Ministry of Transportation and Infrastructure  
213-1011 4th Ave  
Prince George, BC  
V2L 3H9

**SITE LOCATION:** Located over Peace River, approximately at 56° 6' 59.4" N, 121° 46' 12.82" W, located on unsurveyed foreshore or land covered by water being part of the bed of Peace River and Dry Creek, SE 1/4 of Section 24, Township 82, Range 25, West of the 6th Meridian, except Plans 21821, Peace River District; and, SW 1/4 of Section 24, Township 82, Range 25, West of the 6th Meridian, except Plan 30367 and 21821, Peace River District, in Hudson's Hope, in the Province of British Columbia.

**WORK:**

- Bridge

As per the application (detailed above) to the Minister of Transport, submitted pursuant to the *Canadian Navigable Waters Act*, for an approval of the work per the attached two (2) plans, the Minister hereby approves the work pursuant to subsection 7(13) "Approval after activity begins or is completed", in accordance with the following term and condition:

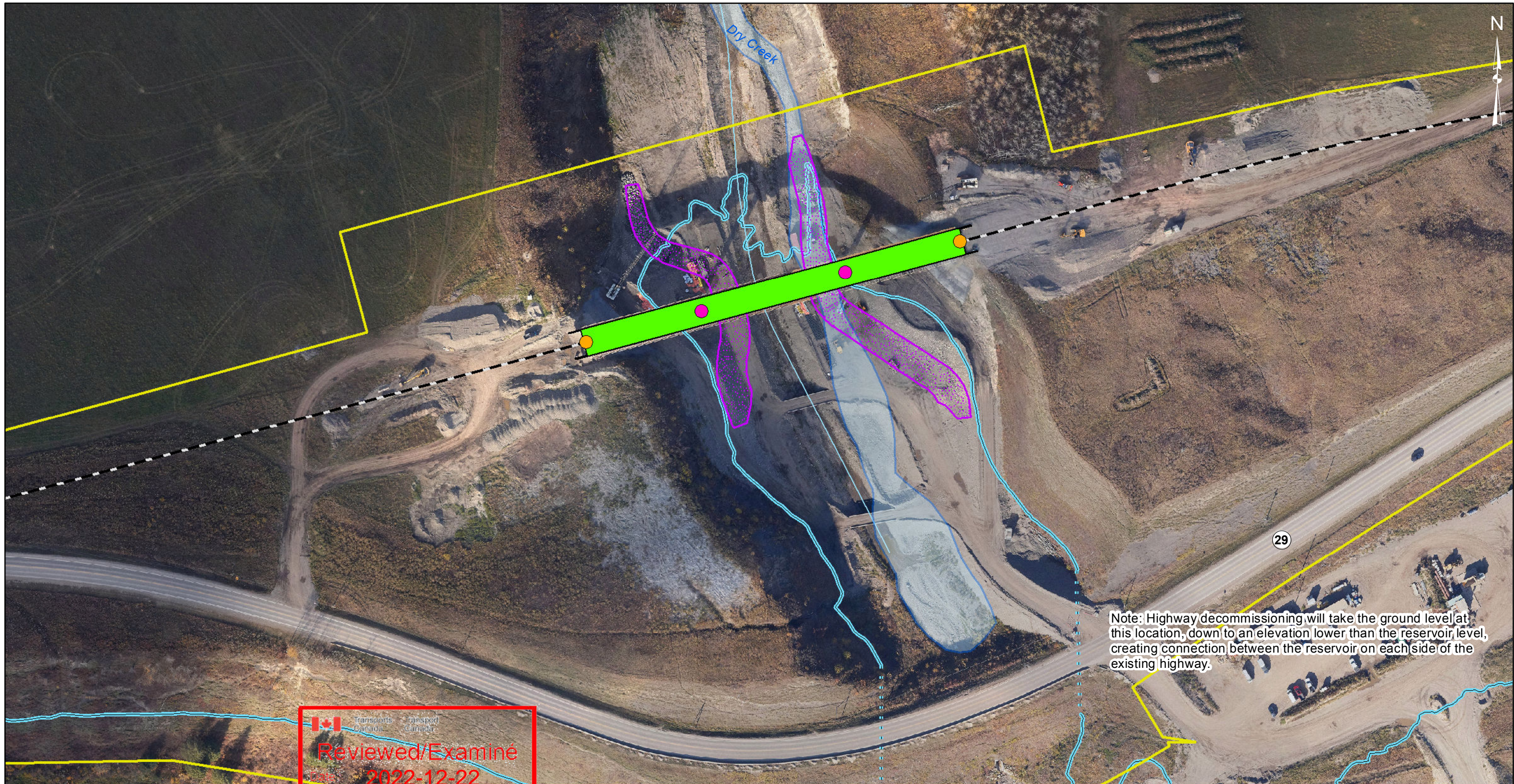
1. The works are to be constructed or installed in accordance with the reviewed plans.

Signed on January 12, 2023  
at the NPP regional office of Pacific

**Leung,  
Eric**

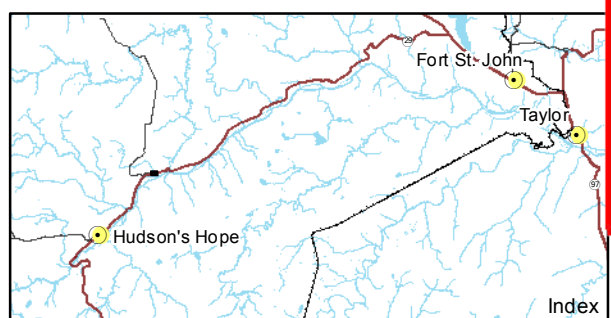
Digitally signed by Leung, Eric  
DN: C=CA, O=GC, OU=TC-TC,  
CN="Leung, Eric"  
Reason: I have reviewed this  
document  
Location: Vancouver  
Date: 2023.01.12 14:40:38-08'00'  
Foxit PDF Editor Version: 12.0.2

Eric Leung  
NPP Officer  
Programs Group  
Transport Canada  
Pacific Region  
For the Minister of Transport













Note: Highway decommissioning will take the ground level at this location, down to an elevation lower than the reservoir level, creating connection between the reservoir on each side of the existing highway.


 Transport Canada / Transports Canada  
**Reviewed/Examiné**  
 Date: **2022-12-22**  
 By/par:   
**ERIC LEUNG**  
**2019-501463** **1 of 2**  
 Navigation Protection Program/  
 Programme de protection de la navigation



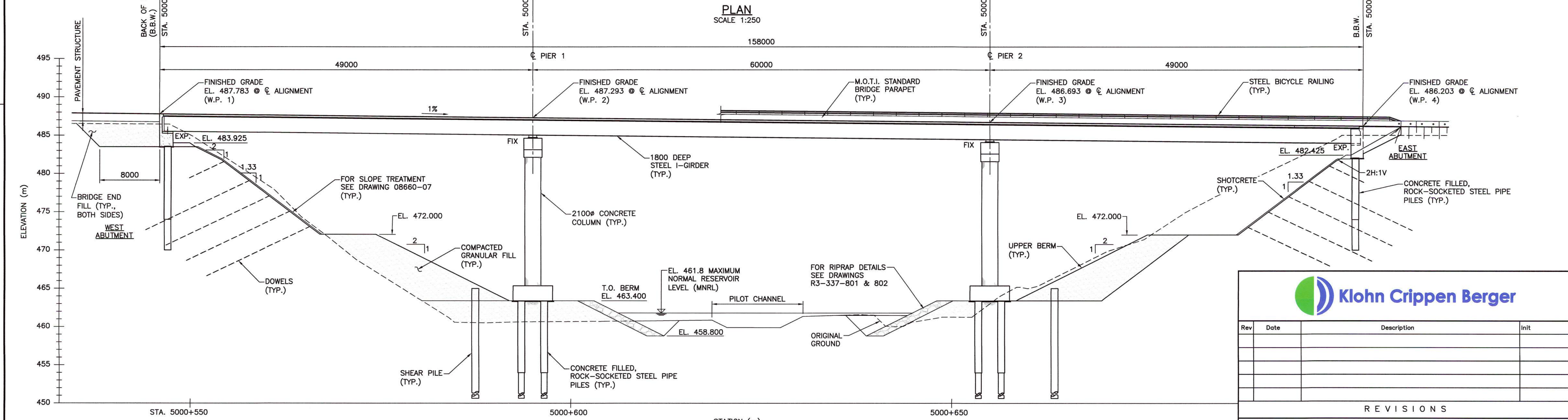
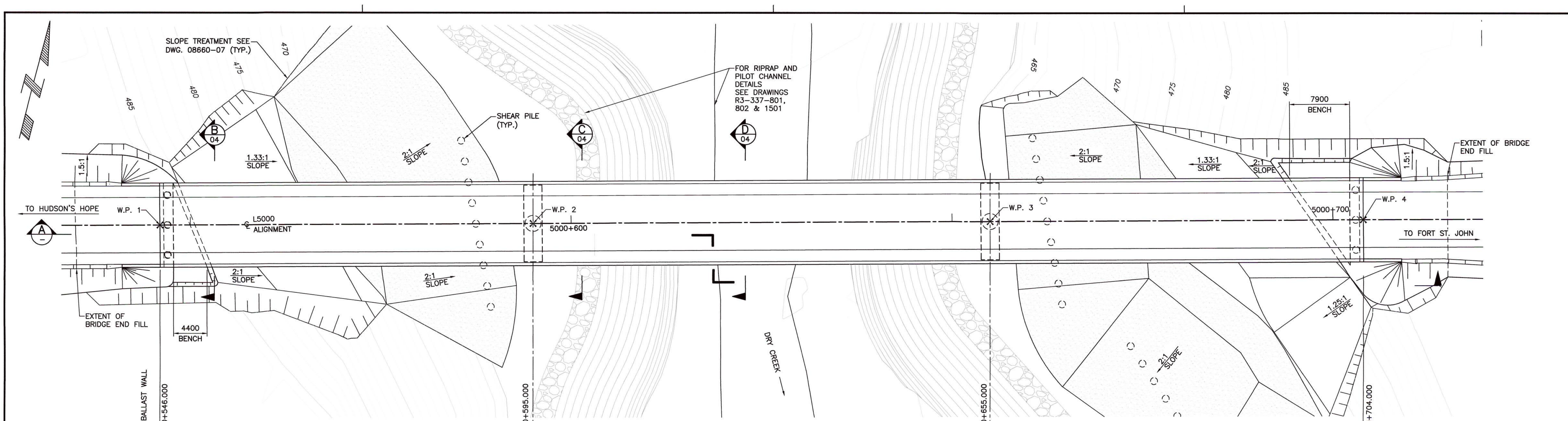
Map Notes:  
 1. Datum: NAD83  
 2. Projection: UTM Zone 10N  
 3. Base Data: Province of B.C.  
 4. Imagery: Oct 2021 Lidar orthophotos.

- Legend**
-  New Highway Realignment Bridge Abutments
  -  New Highway Realignment Bridge Piers
  -  New Highway Realignment Bridge
  -  New Highway Realignment Centerline
  -  New Highway Realignment Right-of-Way
  -  Berm (727.8 m<sup>2</sup> inside HWM)
  -  Creek Diversion Channel
  -  High Water Mark
  -  Maximum Normal Reservoir Level (461.8m)
  -  Reservoir connection after earthworks complete

1:1,500 0 75 m

			
<b>Dry Creek Highway 29 Approval Application Canadian Navigable Waters Act Detail Map</b>			
Date	Jul. 7, 2022	DWG NO	1016-N11-00677-2 R 2

Path: X:\GIS\Projects\Permitting\Federal\_Permitting\NavPro\DryCk\_Hwy29\_ApprovalApplic\_1016\_N11\_00677-2.mxd



WORK POINT COORDINATE TABLE		
WORKPOINT	LOCAL NORTHING	LOCAL EASTING
W.P. 1	219838.984	576308.050
W.P. 2	219851.698	576355.372
W.P. 3	219867.219	576413.329
W.P. 4	219879.981	576460.981

Reviewed/Examiné  
Date: 2022-12-22  
By: ERIC & EUNG  
2019-501463 2 of 2  
Navigation Protection Program/  
Programme de protection de la navigation

NOTES:  
1. FOR GENERAL NOTES SEE DRAWING 08660-01.

**Klohn Crippen Berger**

Rev	Date	Description	Init

BRITISH COLUMBIA Ministry of Transportation & Infrastructure Northern Region

PEACE DISTRICT  
HIGHWAY No. 29  
**DRY CREEK BRIDGE No. 08660**  
**GENERAL ARRANGEMENT - SHEET 1**

PREPARED UNDER THE DIRECTION OF  
ENGINEER OF RECORD  
DATE: July 24, 2020

DESIGNED: K.G. DATE: MAY 2020  
CHECKED: N.K. DATE: MAY 2020  
DRAWN: M.B. DATE: MAY 2020  
SCALE: AS NOTED  
NEGATIVE No.

PROJECT No. 37503-0000  
DRAWING No. 08660-03

CANCEL PRINTS BEARING PREVIOUS LETTER